

SHORELINE SURVEYS LTD

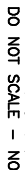
Hydrographic - Geophysical - Topographic
 echo@shorelinesurveys.com www.shorelinesurveys.com
 Telephone: +44 1929 405213

Bathymetric Survey: Exmouth Approach Channel
 Exeter City Council

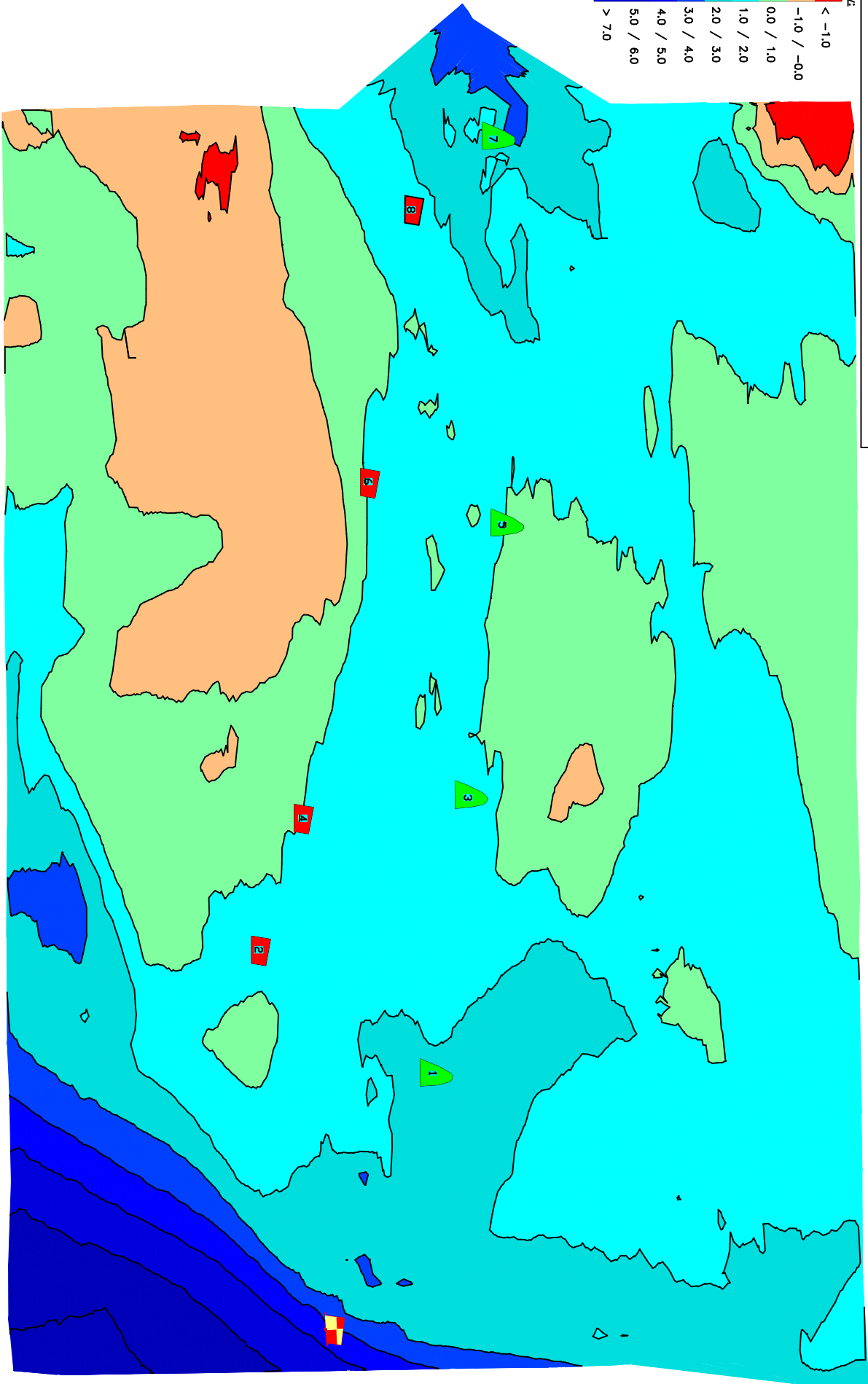
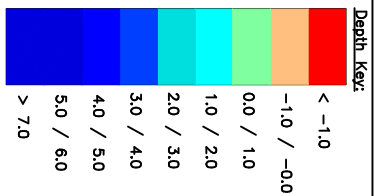
26th February 2009

Contours are only indicative of seabed topography and should be treated as such

100 metre or 0.054 Nautical Miles



DO NOT SCALE - NOT TO BE USED FOR NAVIGATION



Buoy positions (Eastings Northing & WGS84)

	1 - 301196 E, 798821 N, 50 36.046242 N, 003 23.848883 V		2 - 300099 E, 798449 N, 50 36.055935 N, 003 24.007873 V
	3 - 301106 E, 79099 N, 50 36.179342 N, 003 23.956627 V		4 - 300987 E, 79975 N, 50 36.123265 N, 003 24.028114 V
	5 - 300846 E, 79295 N, 50 36.293285 N, 003 24.000472 V		6 - 300903 E, 79275 N, 50 36.284509 N, 003 24.104064 V
	7 - 300859 E, 79506 N, 50 36.462454 N, 003 24.146547 V		8 - 300827 E, 79514 N, 50 36.412642 N, 003 24.172399 V
	SVM - 301227 E, 79571 N, 50 35.910344 N, 003 23.818961 V		

